


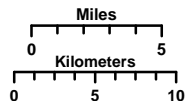
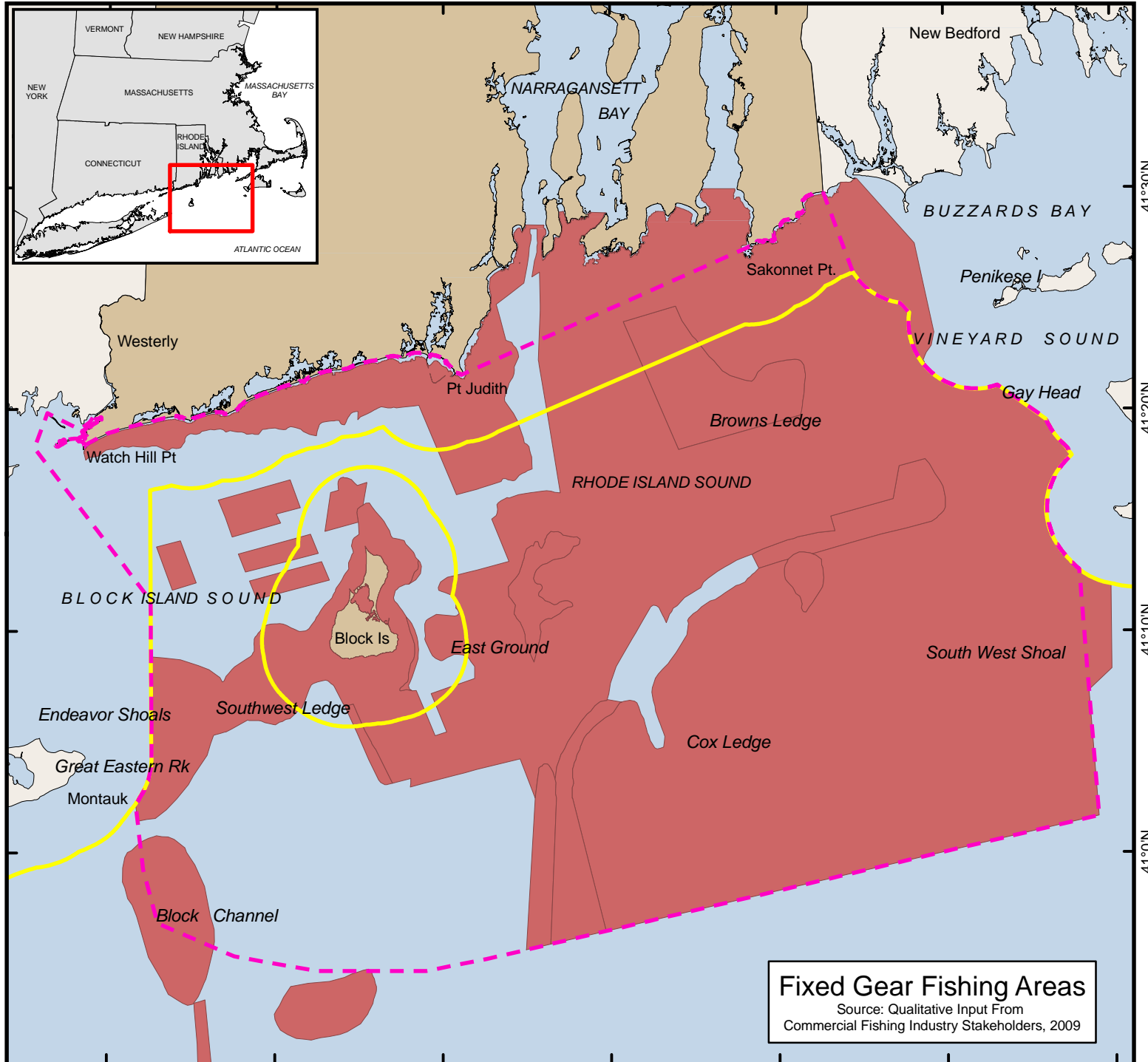
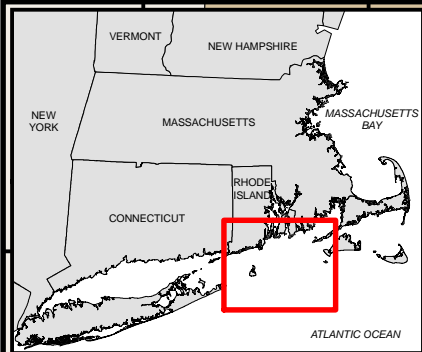


Rhode Island Ocean Special Area Management Plan (SAMP)

71°50'W 71°40'W 71°30'W 71°20'W 71°10'W 71°0'W 70°50'W

Map Key

-  OceanSAMP Study Area
-  State Waters
-  Fisheries, Fixed Gear



Coordinate System:

Projection: RI Stateplane
 Units: Feet
 FIPS Zone: 3800
 Datum: NAD83

Map Base Data:

State Borders: RIGIS; MAGIS; CTGIS
 SAMP Study Area: RI SAMP Database
 State Waters: MMS SLA Boundary
 Bathymetry: Interpolated from NOS Soundings

For Project Background Information:
<http://seagrant.gso.uri.edu/oceansamp>

For Project Map and Data Products:
http://www.narrbay.org/d_projects/oceansamp

Fixed Gear Fishing Areas

Source: Qualitative Input From
 Commercial Fishing Industry Stakeholders, 2009

